# Final Legislative District Plan - Amended

## Washington State Redistricting Commission

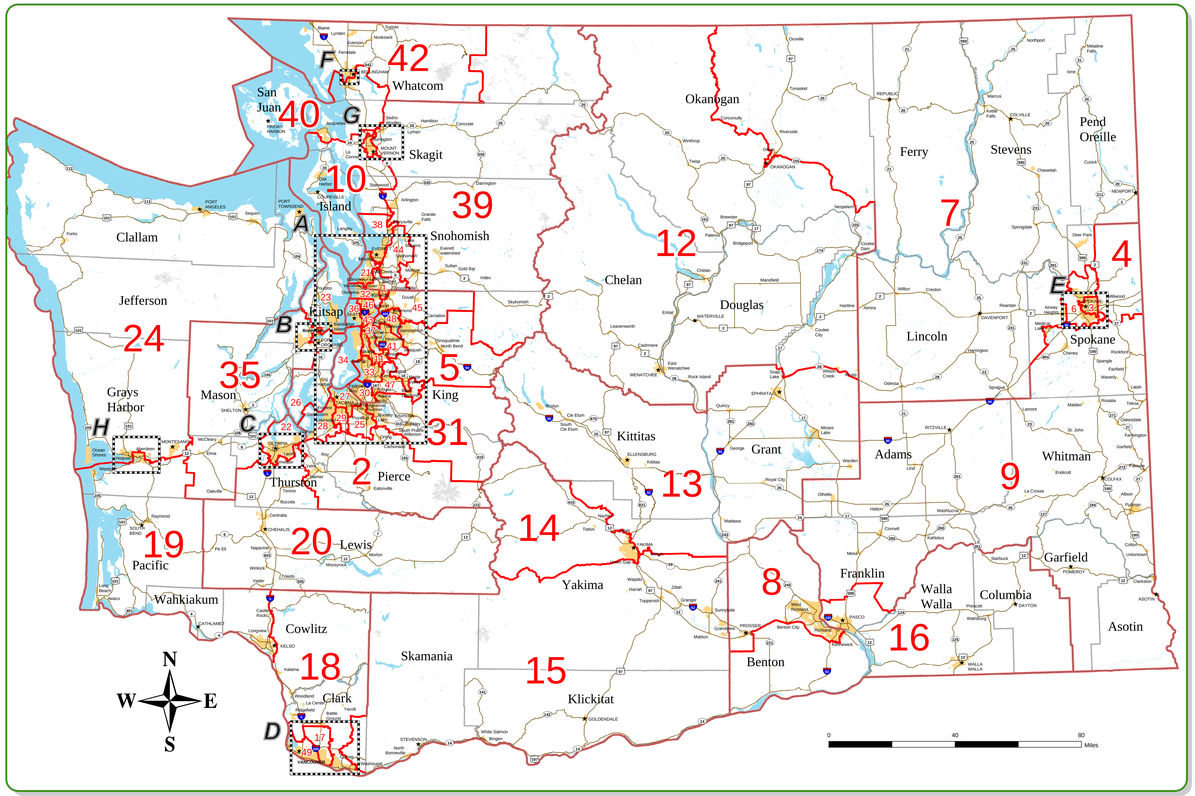


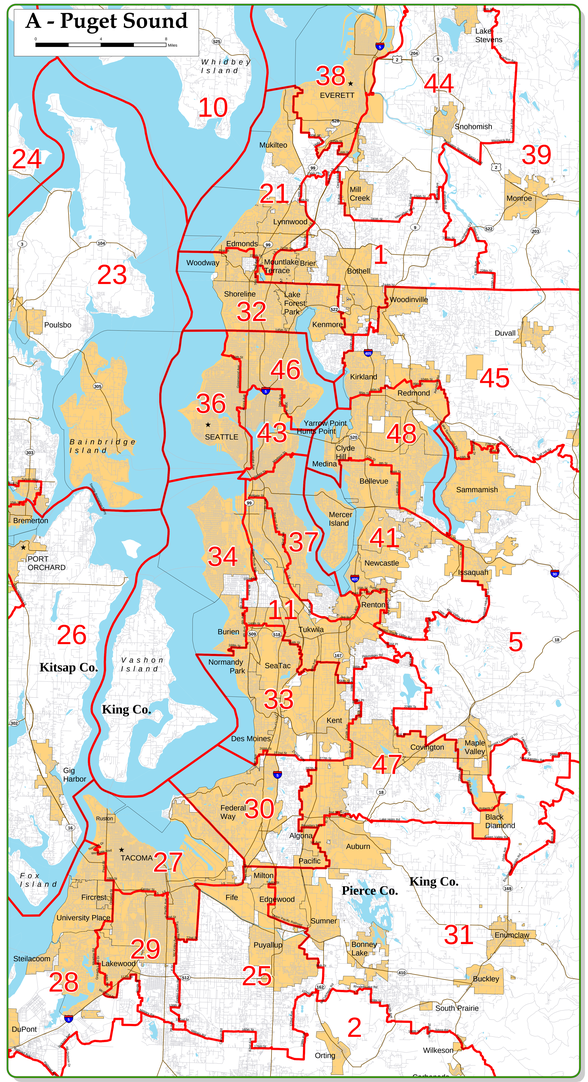


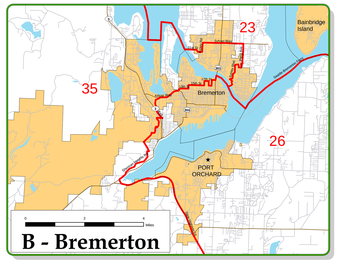


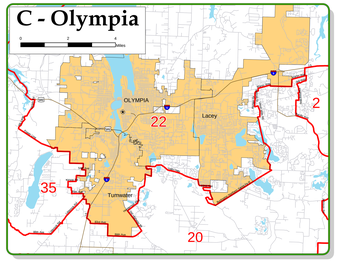


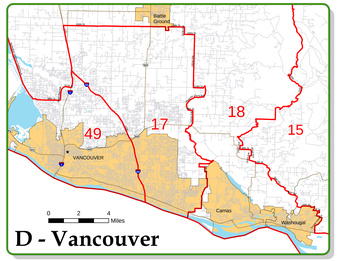


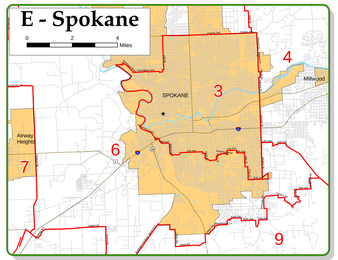


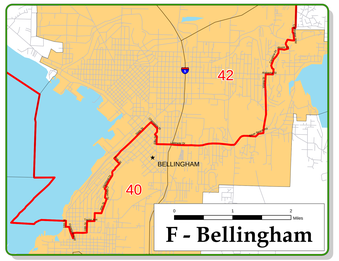


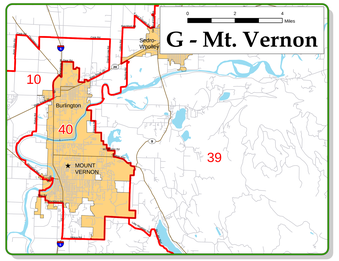


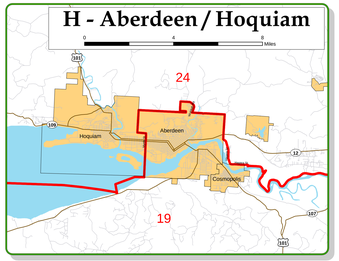


## Legend

- Legislative boundaries
- Primary highways
- Local roads & streets
- Water
- County boundaries
- Incorporated areas
- Inset
- County seats

Data source: Redistricting Census 2000 TIGER/Line Files®, Washington
File source: FINAL-LEG-2001_AMEND


Post Office Box 40948
Olympia, WA
98504-0948

(360) 586-9000
Fax: (360) 586-8995
www.redistricting.wa.gov


Legislative district boundaries as adopted by the Washington State Redistricting Commission on December 16, 2001 and amended by the Legislature on February 8, 2002