Draft Legislative Plan #1 - Commissioner Tom Huff - September 13, 2011

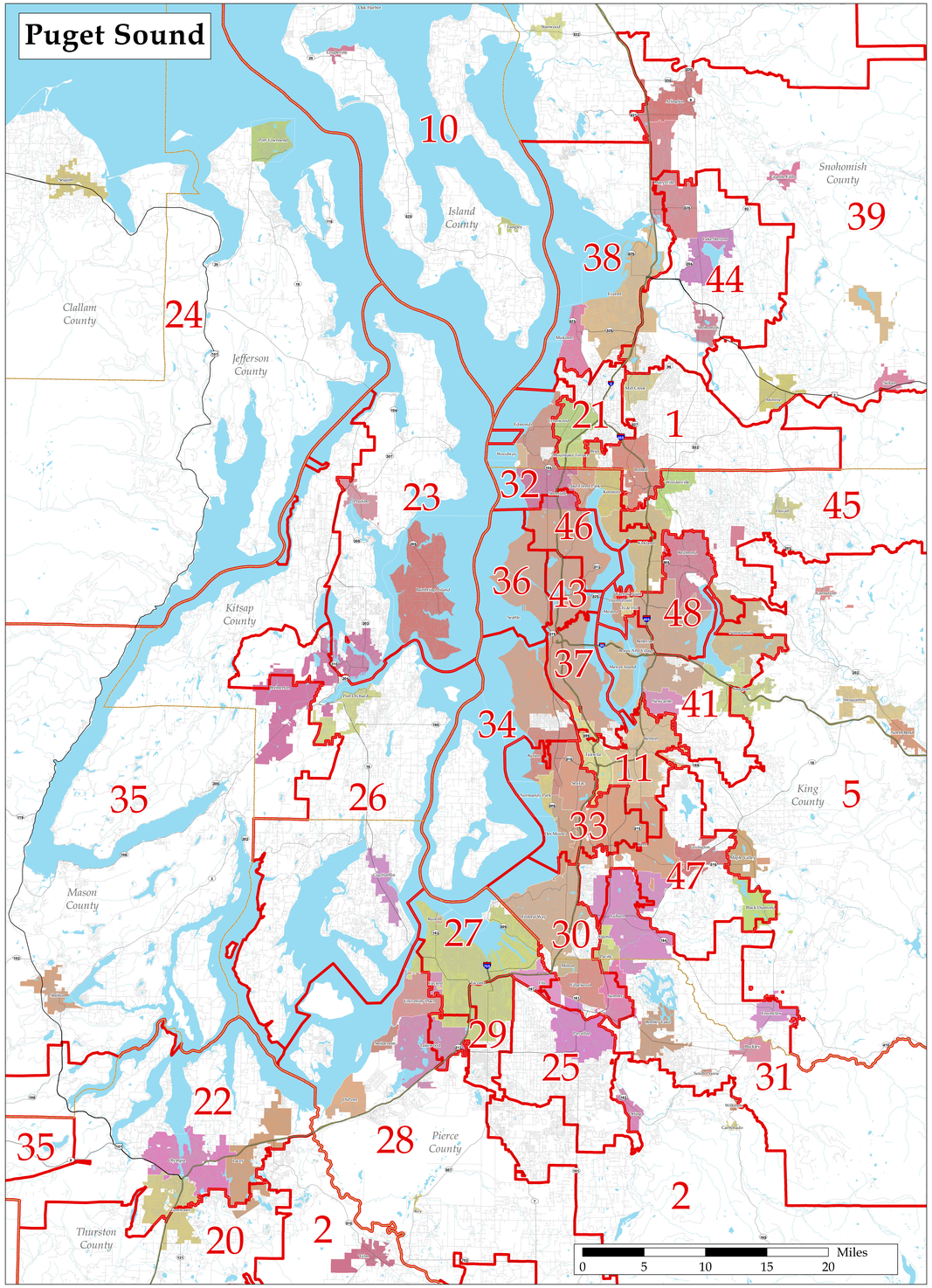

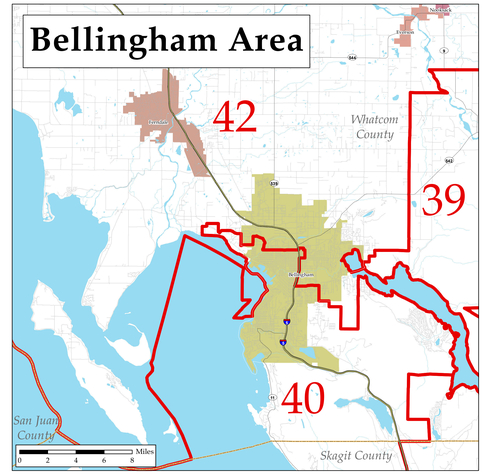

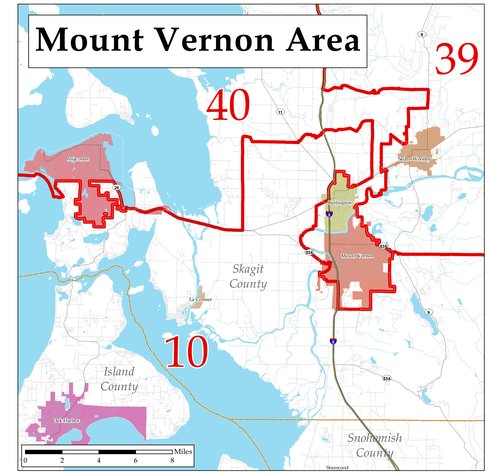

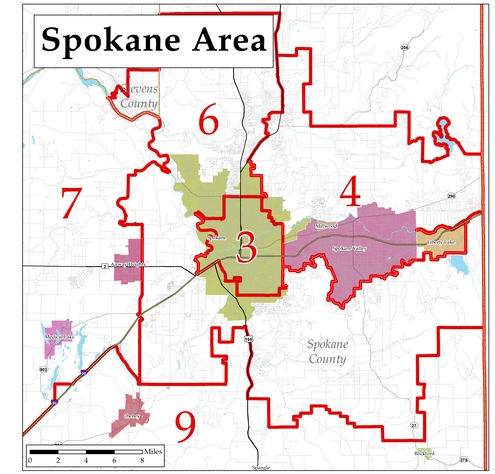

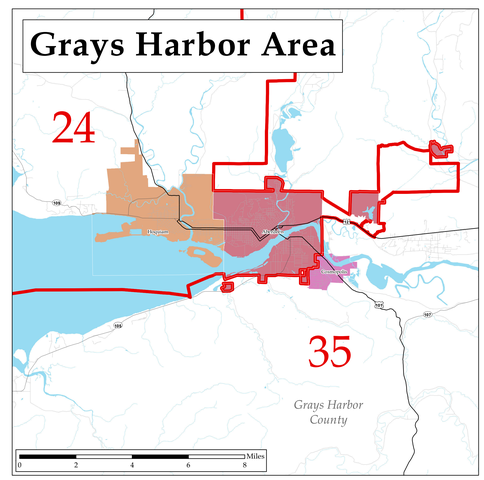

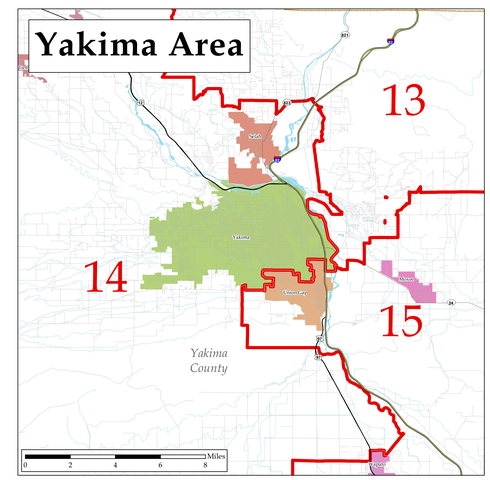

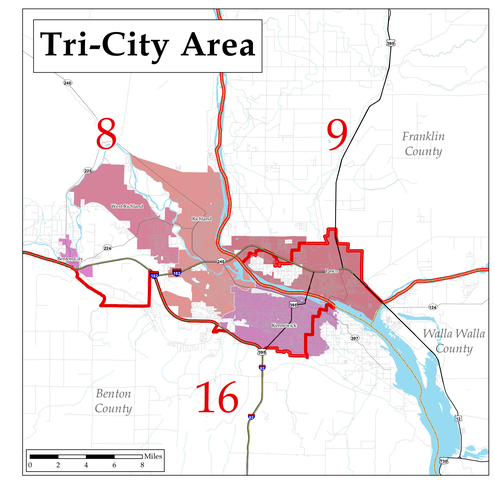

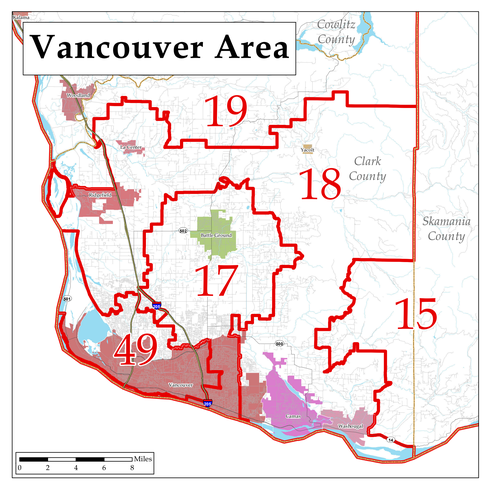

Legend

- County Boundary
- Legislative District
- Cities and Towns
- Interstate Highway
- US Highway
- State Highway
- Surface Street
- Water
- Stream or Canal

Data Sources:

Census 2010 TIGER/Line® Files
Washington State Department of Transportation
Washington State Office of Financial Management
County Assessors' Offices

* Actual Map Document Size: 4'x3'
Map will not fit/print on legal or letter sized paper.

2011

Contact Information:

Washington State Redistricting Commission
Post Office Box 40948
Olympia, WA 98504-0948
(360) 786-0770
Fax: (360) 586-0433
contact@redistricting.wa.gov